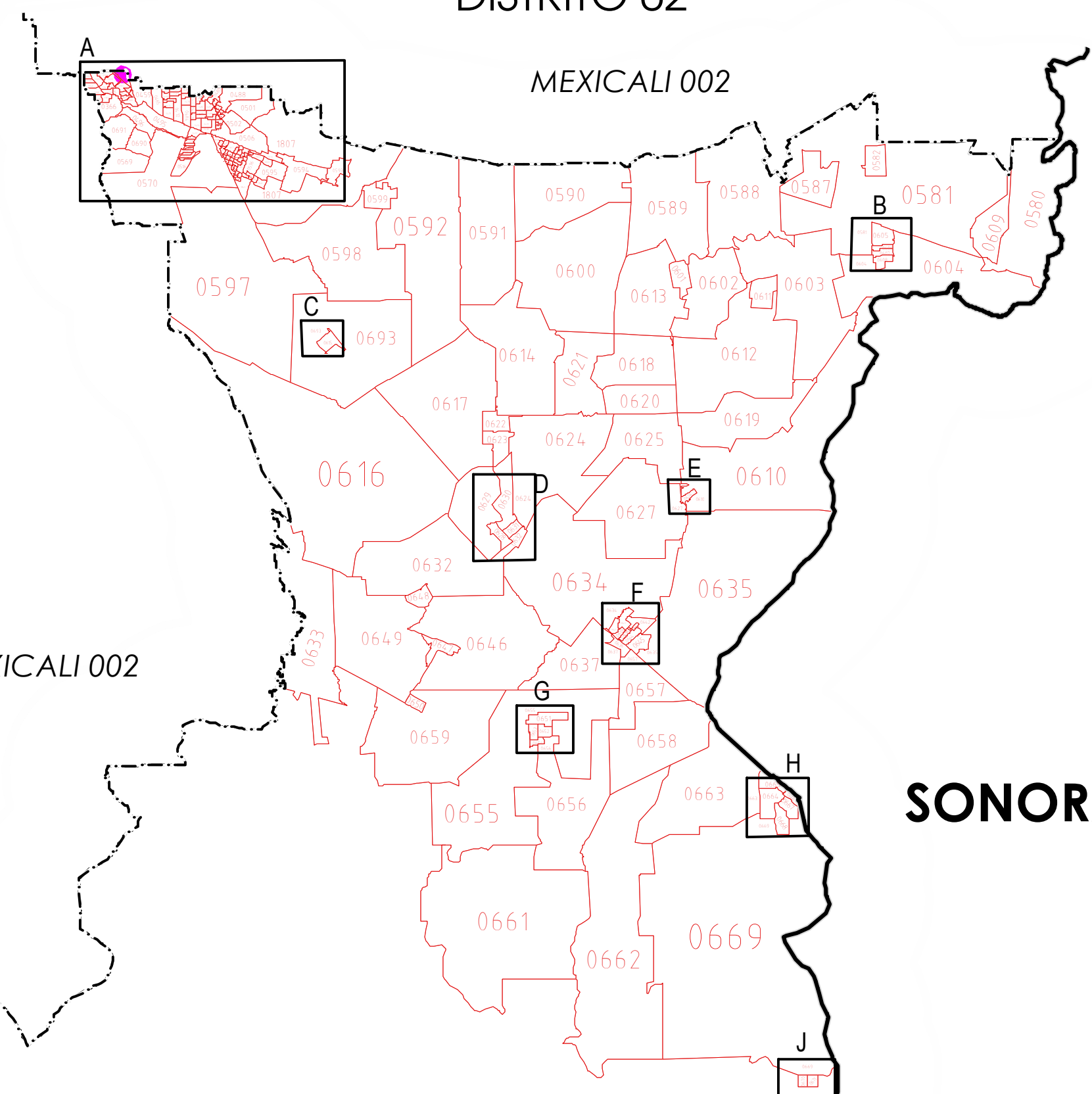




DISTRITO 02

MEXICALI 002



MEXICALI 002

SONORA

MEXICALI 002

0660

ENSENADA 001

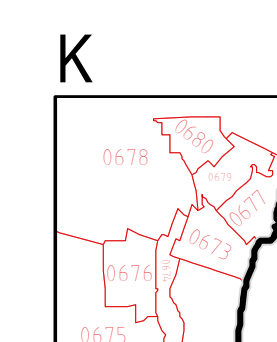
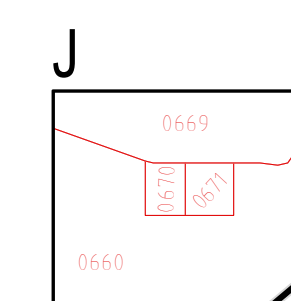
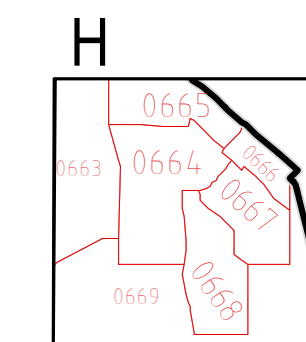
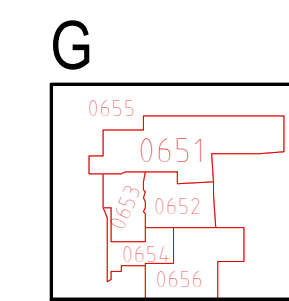
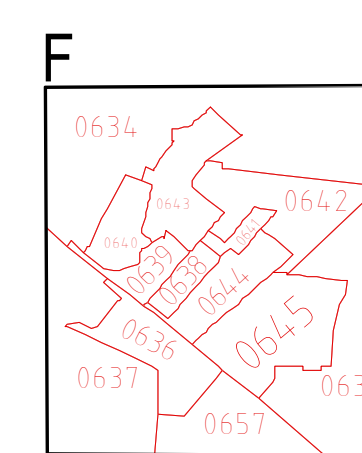
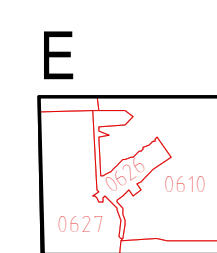
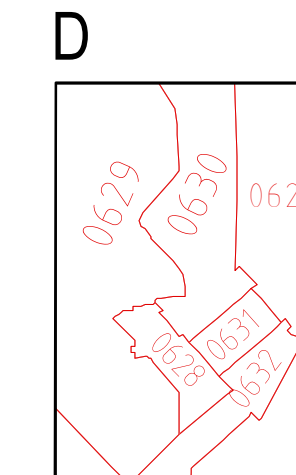
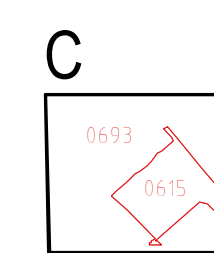
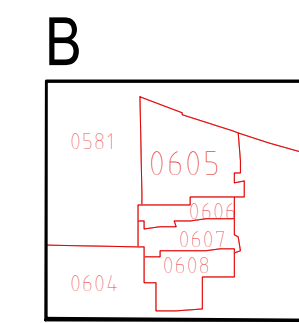
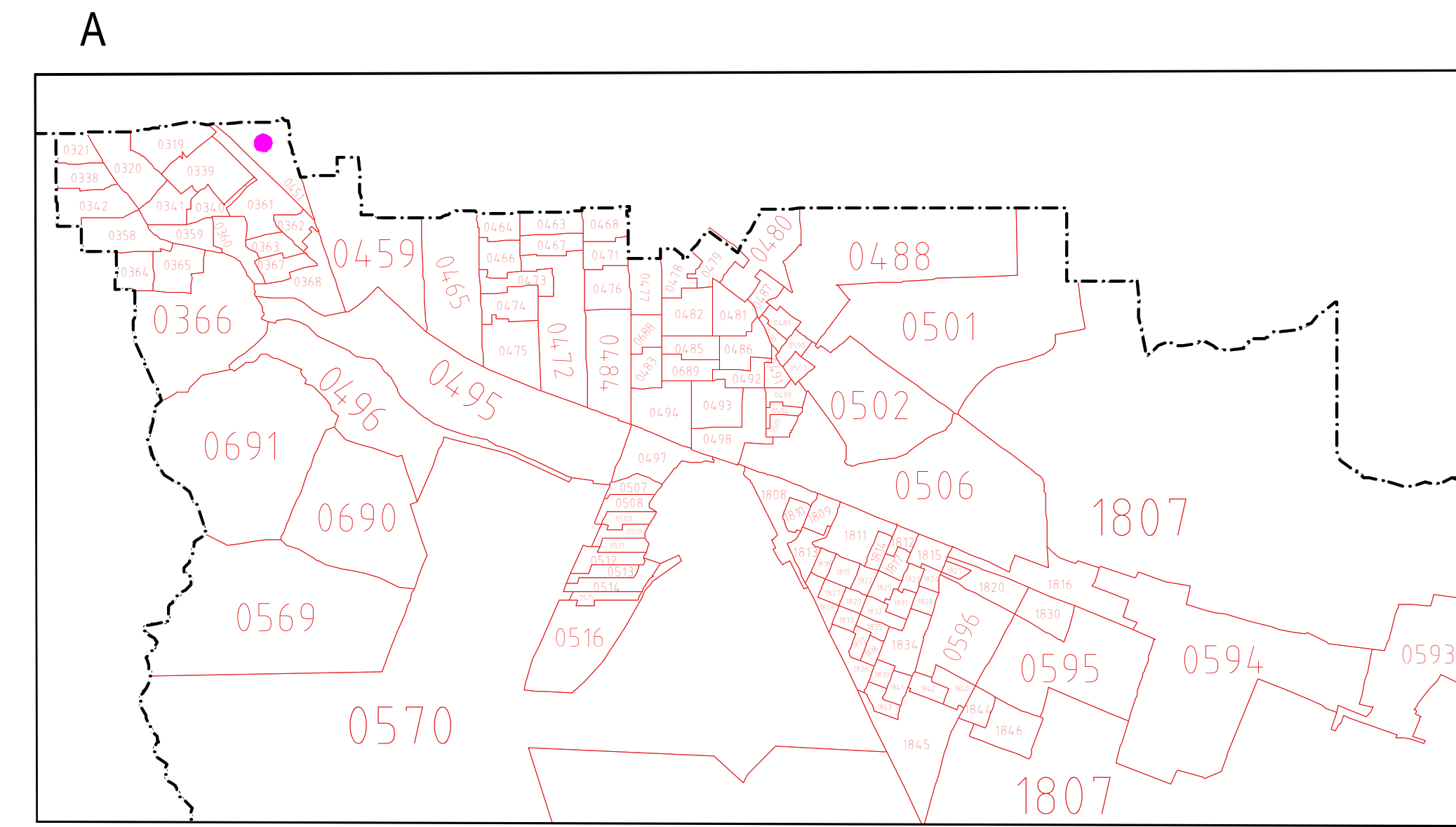
DISTRITO 03

0678

K

0675

DISTRITO 07



INSTITUTO NACIONAL ELECTORAL
REGISTRO FEDERAL DE ELECTORES
COORDINACIÓN DE OPERACIÓN EN CAMPO
DIRECCIÓN DE CARTOGRAFÍA ELECTORAL

SIMBOLOGÍA

LÍMITES

INTERNACIONAL	---
ESTATAL	---
DISTRITAL FEDERAL	---
DELEGACIONAL Y/O MUNICIPAL	---
SECCIONAL	---

CLAVES GEOELECTORALES

DISTRITO ELECTORAL FEDERAL	00
MUNICIPIO	000
SECCIÓN	0000

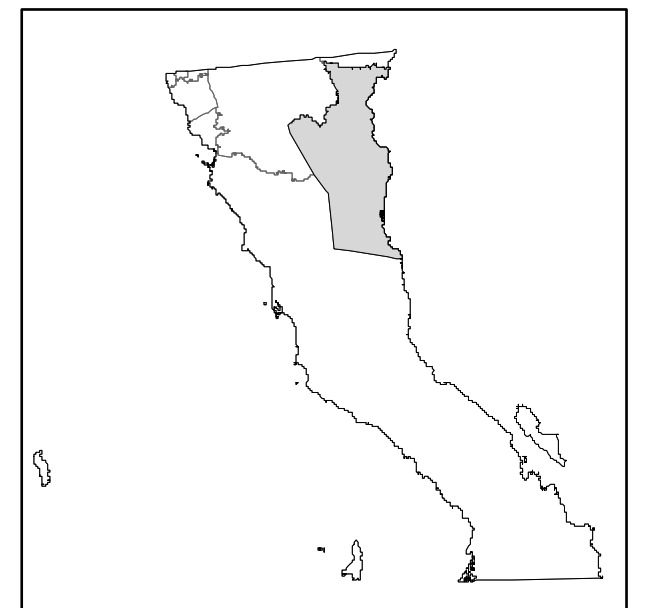
CABECERAS

CAPITAL DEL ESTADO	★ JLE
VOCALÍA ESTATAL	★
VOCALÍA DISTRITAL	★
CABECERA DE MUNICIPIO	★


UBICACIÓN DE LA ENTIDAD EN EL PAÍS



UBICACIÓN DEL DISTRITO EN LA ENTIDAD



ESCALA 1 : 323,000



PLANO DISTRITAL SECCIONAL

IDENTIFICACIÓN ELECTORAL

ENTIDAD:	BAJA CALIFORNIA	02
DISTRITO ELECTORAL FEDERAL:		01
TOTAL DE SECCIONES:		216
TOTAL DE MUNICIPIOS:		1